

This map is reproduced from Ordnance Survey material with the permission of Ordnance Survey on behalf of the controller of Her Majesty's Stationery Office. Crown Copyright. Unauthorised Reproduction infringes Crown Copyright and may lead to prosecutions or civil proceedings.
 London Borough of Harrow
 LA.100019206. 2010.



PO Box 39, Civic Centre
 Station Road
 Harrow HA1 2XA
 Telephone: 020 8424 1251




TITLE
**Wood Farm
 Wood Lane
 Stanmore**

**For illustrative
 purposes only**

Drawn MV	File No. 517/7/3/1
-------------	-----------------------

Scale at A3 1:3,500	Date 24/02/2012
------------------------	--------------------

ES No.	Issue
--------	-------

- Legend**
-  Residential site Disposal
 -  Pear Cottages Freehold Disposal
 -  Proposed 35 year lease